
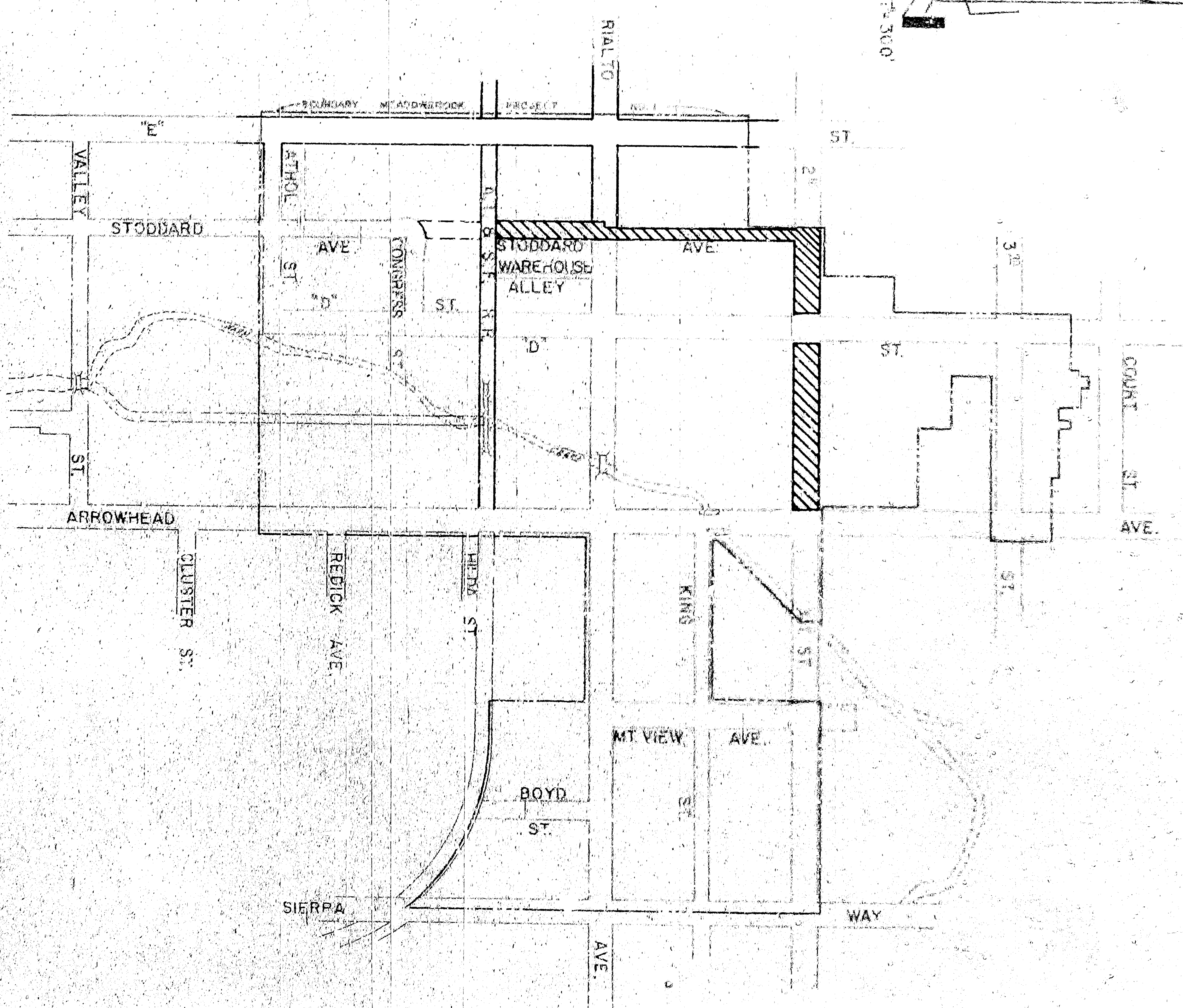



MEADOWBROOK PROJECT AREA NO. 1
 CALIF. R-10
 REDEVELOPMENT AGENCY

CITY OF SAN BERNARDINO, CALIFORNIA

OF THE

VICINITY MAP



STREET IMPROVEMENTS
 2ND STREET FROM STODDARD AVENUE TO ARROWHEAD AVENUE.
 STODDARD AVENUE FROM AT S.F. RAILROAD TO 2ND STREET.


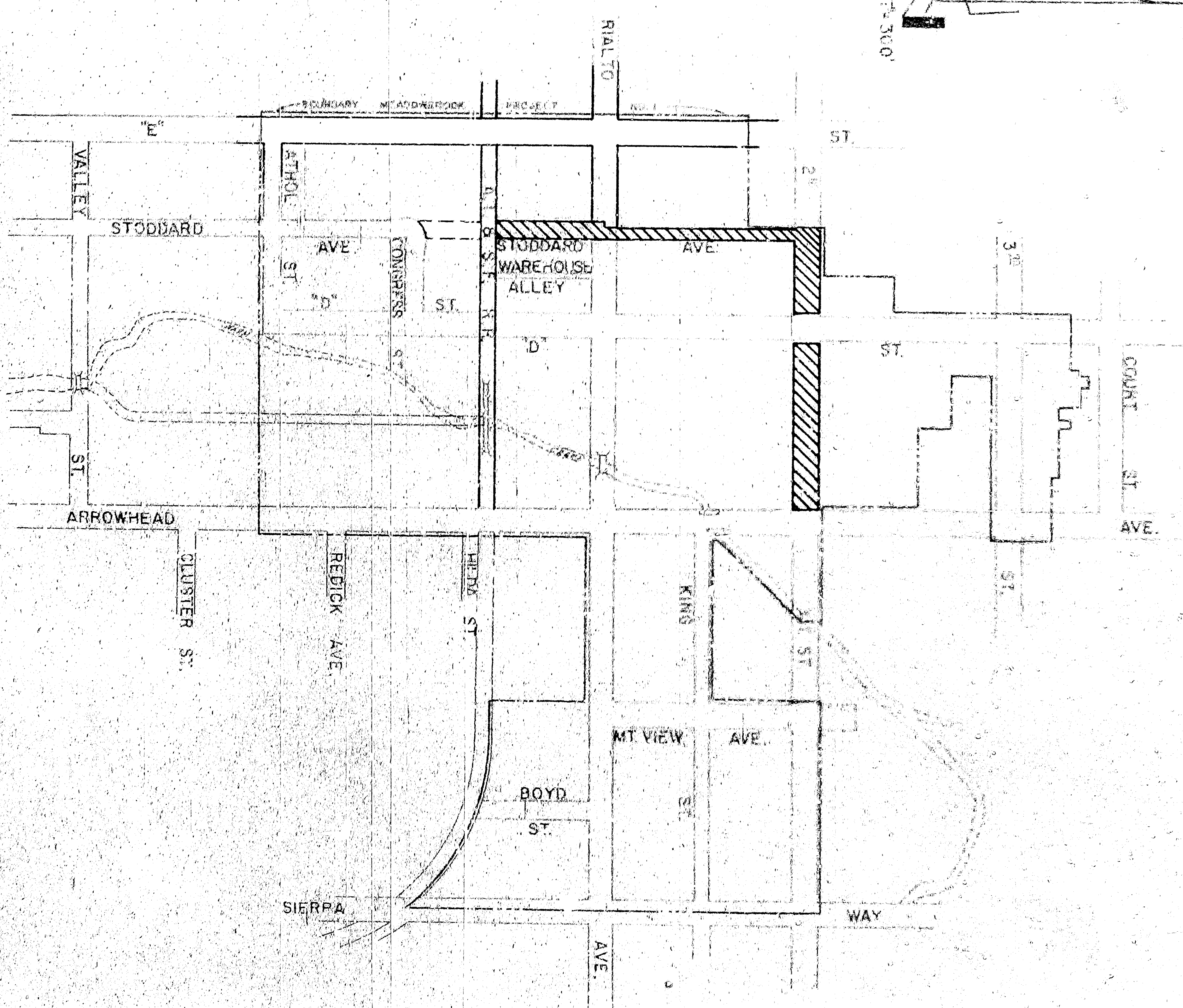

RECEIVED BY STAFF ENGINEER DATE	ACCEPTED BY DATE
REDEVELOPMENT AGENCY OF THE CITY OF SAN BERNARDINO	CITY OF SAN BERNARDINO
MEADOWBROOK PROJECT AREA NO. 1 CALIF. R-10	LOCATION PLAN

MEADOWBROOK PROJECT AREA NO. 1
 CALIF. R-10
 REDEVELOPMENT AGENCY

CITY OF SAN BERNARDINO, CALIFORNIA

OF THE

VICINITY MAP



IMPROVEMENT AREA

STREET IMPROVEMENTS
 2ND STREET FROM STODDARD AVENUE TO ARROWHEAD AVENUE.
 STODDARD AVENUE FROM AT&SF RAILROAD TO 2ND STREET.


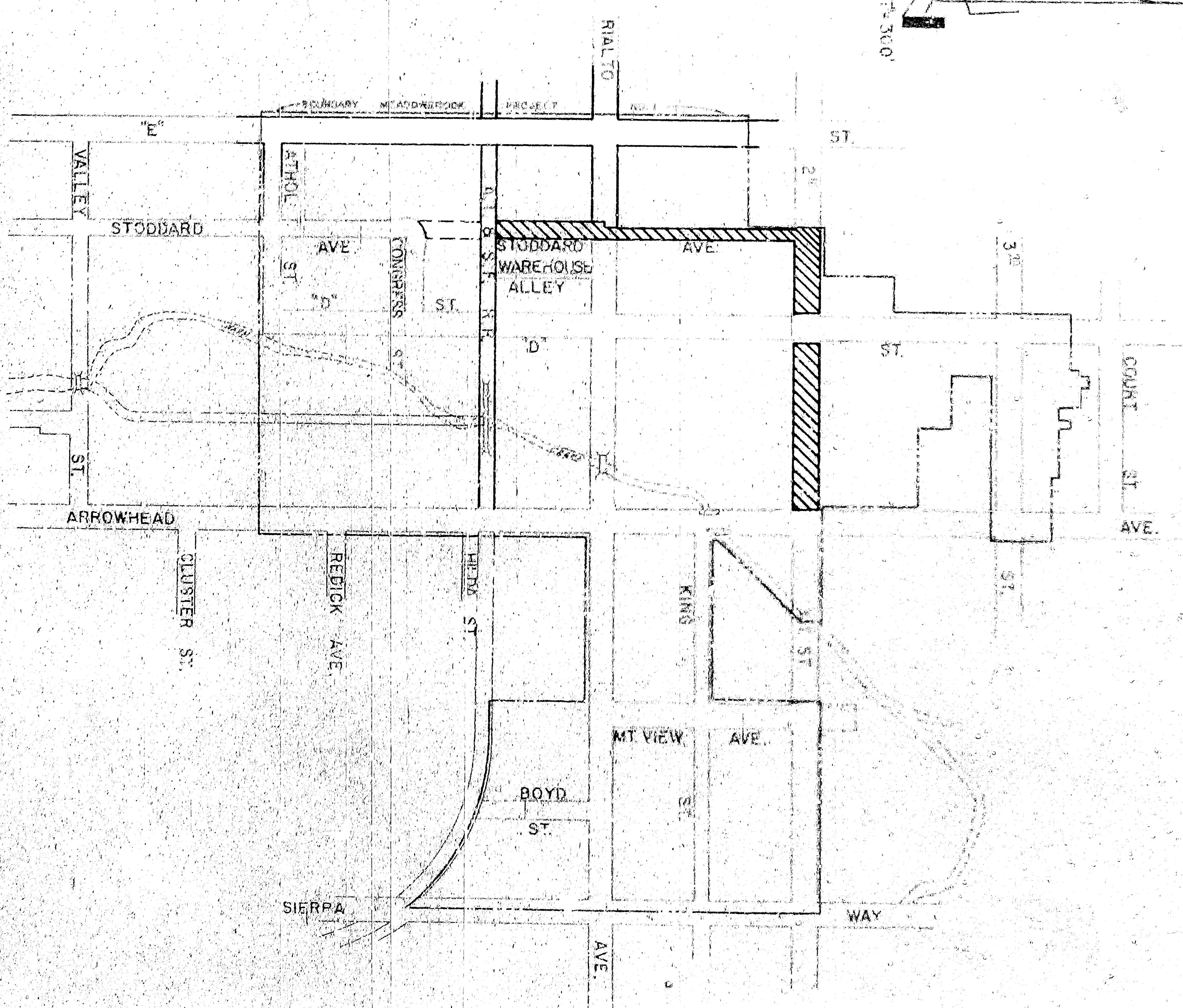

REDEVELOPMENT AGENCY OF THE CITY OF SAN BERNARDINO MEADOWBROOK PROJECT AREA NO. 1 CALIF. R-10 ACCEPTED BY: <i>[Signature]</i> STAFF ENGINEER	CITY OF SAN BERNARDINO PLANNING DEPARTMENT LOCATION PLAN SUBMITTED BY: <i>[Signature]</i> DATE: 11/1/57
--	---

MEADOWBROOK PROJECT AREA NO. 1
 CALIF. R-10
 REDEVELOPMENT AGENCY

CITY OF SAN BERNARDINO, CALIFORNIA

OF THE

VICINITY MAP



IMPROVEMENT AREA

STREET IMPROVEMENTS
 2ND STREET FROM STODDARD AVENUE TO ARROWHEAD AVENUE.
 STODDARD AVENUE FROM AT&SF RAILROAD TO 2ND STREET.

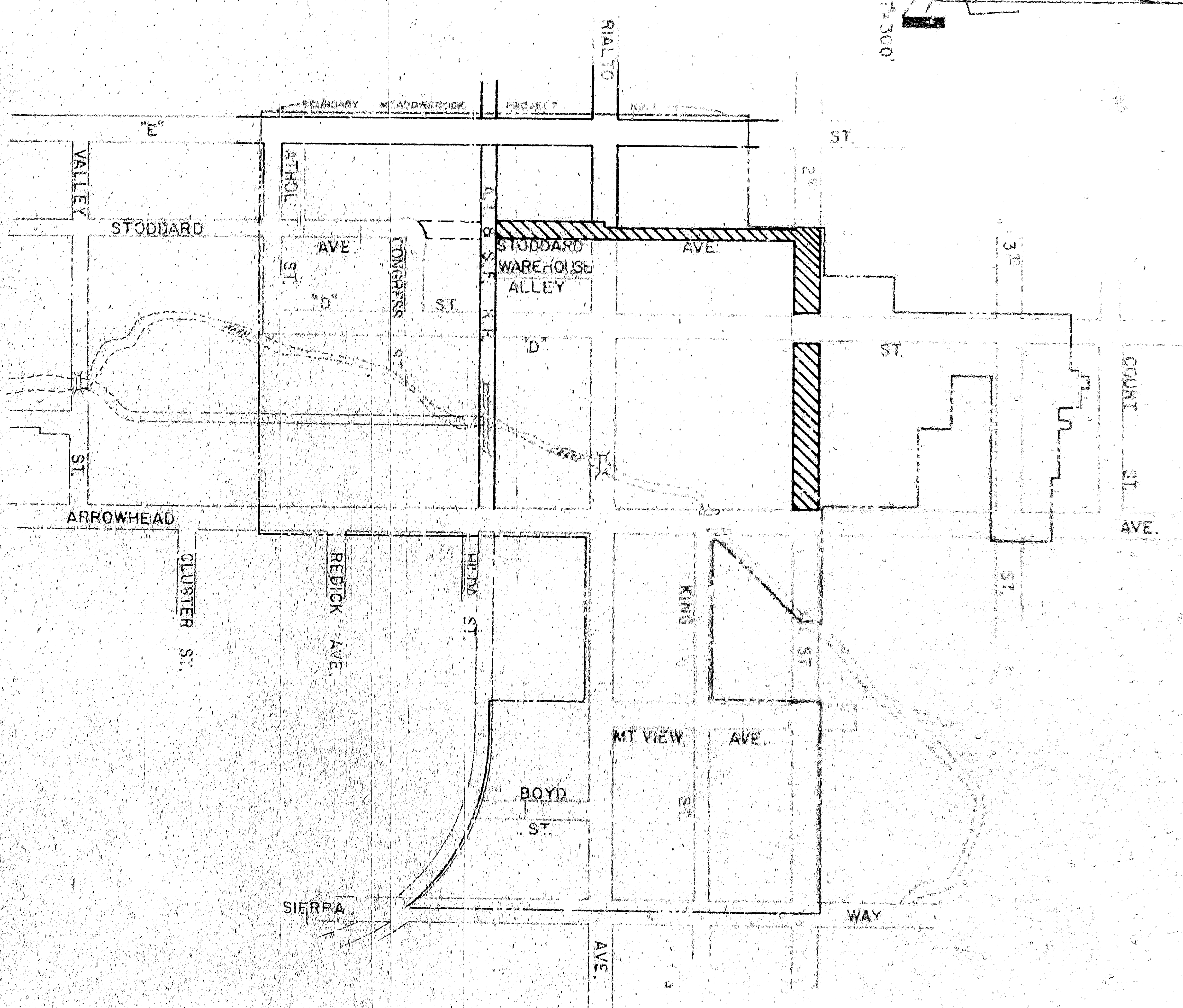

ACCEPTED BY: STAFF ENGINEER <i>[Signature]</i>	DEPARTMENT OF PLANNING AND COMMUNITY DEVELOPMENT
RECEIVED BY: THE CITY OF SAN BERNARDINO	CITY OF SAN BERNARDINO
MEADOWBROOK PROJECT AREA NO. 1 CALIF. R-10	LOCATION PLAN

MEADOWBROOK PROJECT AREA NO. 1
 CALIF. R-10
 REDEVELOPMENT AGENCY


CITY OF SAN BERNARDINO, CALIFORNIA

OF THE

VICINITY MAP



STREET IMPROVEMENTS
 2ND STREET FROM STODDARD AVENUE TO ARROWHEAD AVENUE.
 STODDARD AVENUE FROM AT S.F. RAILROAD TO 2ND STREET.



RECEIVED BY STAFF ENGINEER DATE: 11/15/57	SUBMITTED BY DATE: 11/15/57
REDEVELOPMENT AGENCY OF THE CITY OF SAN BERNARDINO	CITY OF SAN BERNARDINO
MEADOWBROOK PROJECT AREA NO. 1 CALIF. R-10	LOCATION PLAN